


BRITISH INDIAN OCEAN TERRITORY SOLAR QUALITY SYSTEMS S R O



Where can I find a travel guide for British Indian Ocean territory?
Wikivoyagehas a travel guide for British Indian Ocean Territory. Christian Nauvel,"A Return from Exile in Sight? The Chagossians and their Struggle" (2006) 5 Northwestern Journal of International Human Rights 96???126 Archived 2 March 2011 at the Wayback Machine (retrieved 9 May 2011).




What is the British Indian Ocean territory (Constitution) Order 2004? The British Indian Ocean Territory (Constitution) Order 2004 defines the territory as comprising the following islands or groups of islands: These islands and associated coral reefs lie between 4°44 and 7°41 south and 70°47 and 72°47 east.



How many islands are in the British Indian Ocean territory? Map of the British Indian Ocean Territory since 1976. The territory is an archipelago of 58 islandscovering 56 square kilometres (22 sq mi). The largest island is Diego Garcia,which at 32.5 square kilometres (12.5 sq mi) accounts for about half of the territory's total land area.



British Indian Ocean Territory (BIOT) Overview: The British Indian Ocean Territory (BIOT) is an overseas dependent territory of the United Kingdom that was established in 1965. The BIOT is comprised of six main island groups called the Chagos Archipelago. The largest and most southerly of the islands, Diego Garcia, is now used as a joint

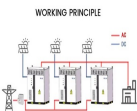


The British Indian Ocean Territory (BIOT) is an Overseas Territory of the United Kingdom situated in the Indian Ocean, halfway between Tanzania and Indonesia. The territory comprises the seven atolls of the Chagos Archipelago with over 1,000 individual islands, many very small, amounting to a total land area of 60 square kilometres. The largest and most southerly island is Diego ???

BRITISH INDIAN OCEAN TERRITORY SOLAR QUALITY SYSTEMS S R O



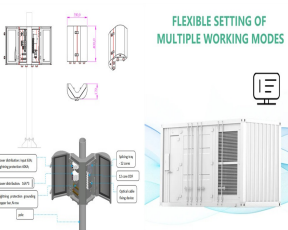
Perpetuating Britain's controversial administration of the Chagos Archipelago (BIOT ??? British Indian Ocean Territory) raises questions about the UK's commitment to the rules-based order and



The British Indian Ocean Territory (BIOT), also known as the Chagos Archipelago, lies at the southern end of the Laccadives???Maldives???Chagos ridge, in the geographical centre of the tropical Indian Ocean. Its central feature is the Great Chagos Bank, the world's largest atoll, found between 5???20" to 7???35's and 71???20" to 72???40"E



Today's 30 jobs in British Indian Ocean Territory. Leverage your professional network, and get hired. New British Indian Ocean Territory jobs added daily. Systems Administrator (GEODSS) - Diego Garcia Systems Administrator (GEODSS) - Diego Garcia Serco British Indian Ocean Territory Be an early applicant 4 days ago



U.S. Exports of Goods by F.A.S. Basis to British Indian Ocean Territory Millions of Dollars, Monthly, Not Seasonally Adjusted Jan 1992 to Aug 2024 (Oct 8) Number of Identified Exporters to British Indian Ocean Territory from Kentucky



The British Indian Ocean Territory (BIOT), is an overseas territory of the United Kingdom situated in the Indian Ocean halfway between Tanzania and Indonesia, and directly south of the Maldives. The territory comprises the seven atolls of the Chagos Archipelago with over 1,000 individual islands ??? many very small ??? amounting to a total land area of 60 square ???

BRITISH INDIAN OCEAN TERRITORY SOLAR QUALITY SYSTEMS S R O



The Magistrate's Courts Fees Rules 1985 B.2; The Coroners Rules 1985 B.3; Courts (Civil Appeals from the Magistrate's Court) Rules 1985 B.4 Revised Regulations of the British Indian Ocean Territory Proclamation 2024; Revised Regulations etc. of BIOT ??? Chapter F. The Immigration (Exemption) Regulations 1971 F.1




Description of the Territory. British dependency, with an important U.S. military base. Is formed by the Chagos Islands (Diego Garcia, Peros Banhos, etc) in the middle of the Indian Ocean. Jaume Oll?, 9 June 1996. The territory was established on 8 November 1965 by the amalgamation of the Aldabra, Farquhar and Desroches islands (formerly part of the Seychelles) and the Chagos ???



The British Indian Ocean Territory prior to the Seychelles's independence in 1976. The land at bottom left is the northern tip of Madagascar. (Desroches is not labelled, but is a part of the Amirante Islands.) Map of the British Indian Ocean Territory since 1976. The territory is an archipelago of 58 islands covering 56 square kilometres (22 sq

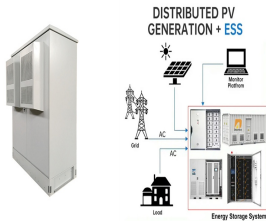


The atolls and reefs of the British Indian Ocean Territory cover approximately 60,000 km² in the centre of the Indian Ocean. The atolls have not been inhabited for about 50 years apart from a military facility located in the southernmost atoll of Diego Garcia. All 640,000 km² of territorial waters except those immediately around Diego Garcia were declared a no-take ???



The cause for this natural variability can be due to quasi random internal variability of the coupled atmosphere-ocean-land-ice system (as weather variability is drawn out over many years). A prime example for a cause of that category is the variability induced by El Niño ??? Southern Oscillation. British Indian Ocean Territory. Explore

BRITISH INDIAN OCEAN TERRITORY SOLAR QUALITY SYSTEMS S R O



6°00'??S 71°30'??E?>>? / ?>>?6.000°S 71.500°E ? 1/4 ?? 1/4 ?British Indian Ocean Territory,BIOT? 1/4 ?,2300,60???,6 ???



Perpetuating Britain's controversial administration of the Chagos Archipelago (BIOT ??? British Indian Ocean Territory) raises questions about the UK's commitment to the rules-based order and



British Indian Ocean Territory was the UK's 226th largest trading partner in the four quarters to the end of Q3 2020 accounting for less than 0.1% of total UK trade.¹ Please see the factsheet quality and methodology report for more information. These statistics are given on a balance of payments (change of ownership) basis.



Revised Ordinances. Revised Laws Publication Notice. Revised Ordinances of BIOT ??? Chapter A. The Administration of Estates Ordinance 1983 A.1; The Births and Deaths Registration Ordinance 1984 A.2



1. The British Indian Ocean Territory (BIOT) has over 1% of the world's coral reefs - c.60,000 km² of shallow limestone platform and coral reefs, which is also the world's largest contiguous undamaged reef area¹. 2. BIOT's vast coral reefs are composed of five coral atolls, including the mostly submerged

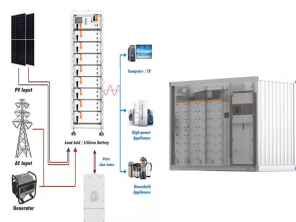
BRITISH INDIAN OCEAN TERRITORY SOLAR QUALITY SYSTEMS S R O



On 3 October 2024, the UK and Mauritian governments announced they had reached an agreement on the sovereignty of the British Indian Ocean Territory (BIOT), also known as the Chagos Archipelago. Negotiations began in November 2022 under the government of Rishi Sunak.. This briefing focuses on the October 2024 agreement between the UK and Mauritius, ???



3. Discovering the British Indian Ocean Territory: A Traveler's Guide
Discovering the British Indian Ocean Territory: A Traveler's Guide Dining Options 23 Food Safety Tips 24 Chapter 7: Navigating Cultural Norms 25 Language and Communication 25 Customs and Etiquette 27 Festivals and Events 28 Chapter 8: Safety and Health 29 Travel Safety Tips 29 ???



British Indian Ocean Territory) ??? terytorium zale? 1/4 ne Wielkiej Brytanii, obejmuj??ce archipelag Czagos (ang. Chagos), z kt?rych najwi??ksza to Diego Garcia (7?20???S 72?25???E / -7,333333 72,416667).



The British Indian Ocean Territory (BIOT) Marine Protection Area (MPA) was proclaimed in April 2010 and follows on from the BIOT Environment (Protection and Preservation) Zone established a decade



Court Hearing on Friday 17 May 2024. Published: 10 May, 2024 TAKE NOTICE that, at 10am UK time on Friday 17 May 2024, the British Indian Ocean Territory Court of Appeal will hear, in open court, an application for special leave/permission to appeal, with appeal to follow if granted, in the matter of The Commissioner v The King (on the application of VT & Ors) [2024] BIOT CA (Civ) 1.

BRITISH INDIAN OCEAN TERRITORY SOLAR QUALITY SYSTEMS S R O



Location: British Indian Ocean Territory, South Asia, Asia; View on Open-Street-Map; Latitude-7.28821? or 7? 17" 18" south. Longitude. 72.3814? or 72? 22" 53" east. Open Location Code. 6J4JP96J+PH. Open-Street-Map ID. node 726790492. Open-Street-Map Feature. place=-village.