

# COMPANY PROFILE SOLAR BRITISH INDIAN OCEAN TERRITORY



Which companies are developing rafted-low profile solar? Ocean Sun (Norway) and Bluewater Energy Services (the Netherlands) are pioneering the development of membrane-based floating solar, while the likes of Oceans of Energy (the Netherlands), Fred. Olsen 1848 (Norway) and Offsolar (France) are focusing on the development of rafted-low profile.



When was the British Indian Ocean Territory established? Formerly administered as part of the British Crown Colony of Mauritius, the British Indian Ocean Territory (BIOT) was established as an overseas territory of the UK in 1965. A number of the islands of the territory were later transferred to the Seychelles when it attained independence in 1976. tropical marine; hot, humid, moderated by trade winds



How many islands are in the British Indian Ocean territory? Map of the British Indian Ocean Territory since 1976. The territory is an archipelago of 58 islands covering 56 square kilometres (22 sq mi). The largest island is Diego Garcia, which at 32.5 square kilometres (12.5 sq mi) accounts for about half of the territory's total land area.



Why did a leading energy company decline a move into offshore solar? A leading energy company recently declined a move into offshore solar because of the saltwater consideration, which massively affects the durability of the system. PV modules, the key component in solar systems, are not designed for salty environments. Even when PV modules are located onshore but near to the sea, corrosiveness can be a problem.



Where can I find a travel guide for British Indian Ocean territory? Wikivoyage has a travel guide for British Indian Ocean Territory. Christian Nauvel, "A Return from Exile in Sight? The Chagossians and their Struggle" (2006) 5 Northwestern Journal of International Human Rights 96???126 Archived 2 March 2011 at the Wayback Machine (retrieved 9 May 2011).

# COMPANY PROFILE SOLAR BRITISH INDIAN OCEAN TERRITORY



What is the British Indian Ocean territory (Constitution) Order 2004? The British Indian Ocean Territory (Constitution) Order 2004 defines the territory as comprising the following islands or groups of islands: These islands and associated coral reefs lie between 4°44' and 7°41' south and 70°47' and 72°47' east.



1/4 of British Indian Ocean Territory, BIOT, 1/4 of 2,300,600 sq. km, 67130 sq. km



The British Indian Ocean Territory is located in the Indian Ocean at 3,650 kilometers from the coast of eastern Africa. The British Indian Ocean Territory was formed as a British colony in 1965 from the Aldabra Atoll, the Farquhar



part of the secretariat of the United Nations concerning the legal status of any country, territory, city or area, or of its authorities, or concerning the delimitation of its frontiers or boundaries.



Infoplease has everything you need to know about British Indian Ocean Territory. Check out our country profile, full of essential information about British Indian Ocean Territory's geography, history, government, economy, population, culture, religion and languages.


# COMPANY PROFILE SOLAR BRITISH INDIAN OCEAN TERRITORY



Download full report Download "Disputes over the British Indian Ocean Territory: December 2019 update" report (462 KB, PDF) Related Links. In-depth library briefing on the BIOT (May 2013) Nuclear weapons profile: Russia. This paper briefly examines Russia's nuclear weapons policies, capabilities and programmes.



The British Indian Ocean Territory (BIOT) is an Overseas Territory of the United Kingdom situated in the Indian Ocean, halfway between Tanzania and Indonesia. The territory comprises the seven atolls of the Chagos ???



History. BIOTball born uninhabited, adopted by UKball. When UKball asks its child, USAball to build a military base there to keep Iranball at check, they purchased it from the colonial government of Mauritiusball (who still claims the clay), forcibly removed the native population which is mix of slaves descendants and indentured workers from India and Africa against their ???



This month marked a significant double victory for Duncan Lewis in their representation of a group of Tamil asylum seekers stranded on the British Indian Ocean Territory (BIOT). The asylum seekers, taken to the territory in October 2021, successfully secured a limited form of bail on 22 April 2024, which granted access to the DG1 highway and nearby beaches.



Book a ticket from India to British Indian Ocean Territory with extra peace of mind. Find flexible flights from India to British Indian Ocean Territory. Your airline might be offering flexible air tickets from India to British Indian Ocean Territory which means you won't lose out if your flight has to be changed or cancelled.

# COMPANY PROFILE SOLAR BRITISH INDIAN OCEAN TERRITORY



Euan Graham. Senior Analyst, Australian Strategic Policy Institute. The rationale for the UK establishing and maintaining sovereignty over BIOT begins and ends with the joint British-American military base on Diego Garcia, which plays a critical part in maintaining a favourable balance of military power in the Indian Ocean and beyond.



British Indian Ocean Territory was the UK's 226th largest trading partner in the four quarters to the end of Q3 2020 accounting for less than 0.1% of total UK trade.<sup>1</sup> In 2019, the outward stock of foreign direct investment (FDI) from the UK in British Indian



On Thursday 3 October, my right honourable and learned friend the Prime Minister and Mauritian Prime Minister Jugnauth made an historic announcement: after two years of negotiations and decades of disagreement, the United Kingdom and Mauritius have reached a political agreement on the future of the British Indian Ocean Territory. The treaty is neither ???



In British Indian Ocean Territory during December average daily high temperatures are level around 87°F and the fraction of time spent overcast or mostly cloudy increases from 71% to 77%. The average daily incident shortwave solar energy in British Indian Ocean Territory is gradually decreasing during December, falling by 0.6 kWh, from 5.4



British Indian Ocean Territory: UK to negotiate sovereignty 2022/23 2 Commons Library Research Briefing, 22 November 2022 . Number 9673 Cover image: NASA Johnson, sts038-086-104 Diego Garcia, November . 1990/image cropped/ CC BY-NC 2.0 Disclaimer

# COMPANY PROFILE SOLAR BRITISH INDIAN OCEAN TERRITORY




Exact time now, time zone, time difference, sunrise/sunset time and key facts for Downtown, British Indian Ocean Territory. The current local time in Downtown is 71 minutes ahead of apparent solar time. Downtown on the map. Location: British Indian Ocean Territory; Latitude: -7.262. Longitude: 72.377



BRITISH INDIAN OCEAN TERRITORY Disclaimer: A link to these tables is provided in each section of the profile. Notes: 1 Sum of exports and imports. 2 Land area refers to the total area of a country excluding area under inland water bodies. It ???



TAKE NOTICE that, at 10am UK time on Friday 17 May 2024, the British Indian Ocean Territory Court of Appeal will hear, in open court, an application for special leave/permission to appeal, with appeal to follow if granted, in the matter of The Commissioner v The King (on the application of VT & Ors) [2024] BIOT CA (Civ) 1. The time estimate for the hearing is half a day.



British Indian Ocean Territory (BIOT), overseas territory of the United Kingdom in the central Indian Ocean, established in 1965. Since 1976 it has been coterminous with the Chagos Archipelago.. Geography. Lying at the centre of the Indian Ocean region and out of the path of cyclonic storms, the territory is strategically located.



The British Indian Ocean Territory (BIOT) is a small archipelago in the central Indian Ocean. It doesn't have a traditional economic driver due to its limited population and function as a military facility for the UK and US. However, there are a few key sectors that provide employment and contribute to the territory's upkeep. Military and Defense


# COMPANY PROFILE SOLAR BRITISH INDIAN OCEAN TERRITORY



? 1/4 ?? 1/4 ? British Indian Ocean Territory, BIOT? 1/4 ?, 2300 , 60???.  
,, 67130?? ? ? ?



British Indian Ocean Territory Car Flag Shop Product This product has multiple variants. The options may be chosen on the product page ; Asia. Hampshire Flag Company Ltd, Unit 11, Pipers Wood Industrial Park, Waterberry Drive, Waterlooville PO7 7XU. T: 02392 237130. E: info@hampshireflag .uk. How can we help?



Today's 30 jobs in British Indian Ocean Territory. Leverage your professional network, and get hired. New British Indian Ocean Territory jobs added daily. Company Clear text. KBR, Inc. (26) Serco (3) Euro Exim Bank (1) Done Job type Full-time (29) Part-time (1) Done Experience level



arrangements are set out in the British Indian Ocean Territory (Constitution) Order 2004 ("2004 Order") and related instruments. BIOT has The its own laws and dministration. a The Territory is administered from London by the Commissioner who carries out the functions of both government and legislature. 7. The Claimants are of Tamil ethnicity.