



British Indian Ocean Territory: 2024 UK and Mauritius agreement 2 Commons Library Research Briefing, 31 October 2024 . Number 10115 Image Credits Cover image: NASA Johnson, sts038-086-104 Diego Garcia, November 1990/image cropped/ CC BY-NC 2.0 Disclaimer



The British Indian Ocean Territory (BIOT) is not a tourist destination. You may apply for a permit to moor in the Outer Islands of BIOT only where it is essential for your safe passage across the Indian Ocean, which we must be convinced of before granting you a permit. Access to Diego Garcia is only allowed for those on pre-authorized official



Hourly Local Weather Forecast, weather conditions, precipitation, dew point, humidity, wind from Weather and The Weather Channel British Indian Ocean Territory. As of 11:22 pm GMT+06:00.



? 1/4 ?? 1/4 ? British Indian Ocean Territory,BIOT? 1/4 ?,2300 ,60??? ,67130???



6?00???S 71?30???E?>>? / ?>>?6.000?S 71.500?E ? 1/4 ?? 1/4 ?British Indian Ocean Territory,BIOT? 1/4 ?,2300,60??? ,6 ???

ESS WIND WORLD BRITISH INDIAN OCEAN TERRITORY



On Thursday 3 October, my right honourable and learned friend the Prime Minister and Mauritian Prime Minister Jugnauth made an historic announcement: after two years of negotiations and decades of disagreement, the United Kingdom and Mauritius have reached a political agreement on the future of the British Indian Ocean Territory. The treaty is neither ???



The average hourly wind speed in British Indian Ocean Territory is essentially constant during December, remaining within 0.4 miles per hour of 9.7 miles per hour throughout. For reference, on August 8, the windiest day of the year, the daily average wind speed is 17.7 miles per hour, while on April 4, the calmest day of the year, the daily



2 ? Specifications ; Composition: Silver Fineness: 0.9250 Weight: 22.0000g ASW: 0.6543oz Melt Value: \$19.05 (12/19/2024) Diameter: 38.61mm Design; Obverse: Small head at top, sea turtle insert Reverse: Circle of life of the sea turtle Notes; Ruler: Elizabeth II



The British Indian Ocean Territory prior to the Seychelles's independence in 1976. The land at bottom left is the northern tip of Madagascar. (Desroches is not labelled, but is a part of the Amirante Islands.) Map of the British Indian Ocean Territory since 1976. The territory is an archipelago of 58 islands covering 56 square kilometres (22 sq



Articles on British Indian Ocean Territory. Displaying all articles. In 2019, Chagossian sega was listed as world heritage by Unesco. University of Edinburgh March 17, 2022

ESS WIND WORLD BRITISH INDIAN OCEAN TERRITORY



Diego Garcia, British Indian Ocean Territor, British Indian Ocean Territory Weather Forecast, with current conditions, wind, air quality, and what to expect for the next 3 days.



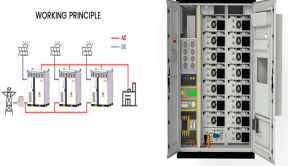
? 1/4 ?? 1/4 ? British Indian Ocean Territory,BIOT? 1/4 ?,2300 ,60???.
„67130??? ???




Weather forecasts and LIVE satellite images of British Indian Ocean Territory. View rain radar and maps of forecast precipitation, wind speed, temperature and more. View rain radar and maps of forecast precipitation, wind speed, temperature and more. ICON Model GFS Model. Forecast Models. ICON 13 km. GFS 22 km. Map Overlays. Weather Maps



British Indian Ocean Territory synonyms, British Indian Ocean Territory pronunciation, British Indian Ocean Territory translation, English dictionary definition of British Indian Ocean Territory. states have claims to exclusive economic zones.² The Indian Ocean region is home to 2.6 billion people or 39% of the world population.³ The people



British Indian Ocean Territory Explore historical and projected climate data, climate data by sector, impacts, key vulnerabilities and what adaptation measures are being taken. Explore the overview for a general context of how climate change is affecting British Indian Ocean Territory.



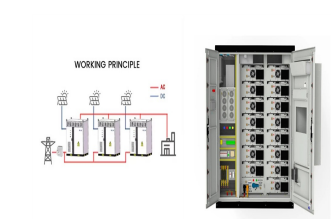
? 1/4 ?? 1/4 ? British Indian Ocean Territory,BIOT? 1/4 ?,2300 ,60???.
„67130??? ???



Tuesday 26 November 2024, 11:07 AM +06 (GMT +0600).The tide is rising in British Indian Ocean Territory at the moment. As you can see on the tide chart, the highest tide of 1.5m is at 3:10 pm and the lowest tide (0.6m) was at 8:52 am



Weather Forecast, with current conditions, wind, air quality, and what to expect for the next 7 days. Today's Forecast for British Indian Ocean Territory. Get the app for the world's most accurate hi-res weather forecasts. 4.7. 1M+ USERS / 8K RATINGS.



British Indian Ocean Territory weather forecast today. The sun rose at 7:06am and the sun set at 7:35pm. Today there was 12 hours and 29 minutes of sun and the average temperature is 27°C.



WFB The World Factbook. Countries; Maps; References; About; Explore All Countries British Indian Ocean Territory. South Asia. Page last updated: November 27, 2024. Photos of British Indian Ocean Territory. view 9 photos. Country Flag. View Details. Country Map. View Details. Special Country Products. Country Factsheet Locator Map. View Details

ESS WIND WORLD BRITISH INDIAN OCEAN TERRITORY



Nature's Stepping Stones. The British Indian Ocean Territory (BIOT) comprises the 55 islands of the Chagos Archipelago. The land area is only 44km². But, below the territorial seas lie over 20,000km² of coral reefs - a near-pristine treasure store of marine life. The Archipelago lies at the centre of the Indian Ocean, its only human inhabitants now being military personnel on the ???



The British Indian Ocean Territory (BIOT) is an Overseas Territory of the United Kingdom situated in the Indian Ocean, halfway between Tanzania and Indonesia. The territory comprises the seven atolls of the Chagos Archipelago with over 1,000 individual islands, many very small, amounting to a total land area of 60 square kilometres (23 square miles). [3]



Transaction is a natural next step following a strategic investment and development partnership established in 2021. 9th October 2024, ZURICH/ LONDON ??? BW ESS, a global energy storage owner-operator has reached an agreement to acquire all remaining shares not already owned in Penso Power. BW ESS was already the largest shareholder in ???



Download the British Indian Ocean Territory, BIOT Flag Waving with The World Map, Seamless Loop in Wind, 3D Rendering 39329309 royalty-free Stock Video from Vecteezy and explore thousands of other stock footage clips!