

HOUSE POWER STATION BRITISH INDIAN OCEAN TERRITORY



What is the British Indian Ocean territory (Constitution) Order 2004? The British Indian Ocean Territory (Constitution) Order 2004 defines the territory as comprising the following islands or groups of islands: These islands and associated coral reefs lie between 4°44 and 7°41 south and 70°47 and 72°47 east.



When was the British Indian Ocean Territory established? Formerly administered as part of the British Crown Colony of Mauritius, the British Indian Ocean Territory (BIOT) was established as an overseas territory of the UK in 1965. A number of the islands of the territory were later transferred to the Seychelles when it attained independence in 1976.



How many islands are in the British Indian Ocean territory? Map of the British Indian Ocean Territory since 1976. The territory is an archipelago of 58 islands covering 56 square kilometres (22 sq mi). The largest island is Diego Garcia, which at 32.5 square kilometres (12.5 sq mi) accounts for about half of the territory's total land area.



Where can I find a travel guide for British Indian Ocean territory? Wikivoyage has a travel guide for British Indian Ocean Territory. Christian Nauvel, "A Return from Exile in Sight? The Chagossians and their Struggle" (2006) 5 Northwestern Journal of International Human Rights 96-126 Archived 2 March 2011 at the Wayback Machine (retrieved 9 May 2011).



Will Mauritius be able to stay in the Indian Ocean? Navy League of the United States. Retrieved 19 June 2020. The U.S. Navy base in Diego Garcia, an outpost in the Chagos archipelago in the Indian Ocean, would be welcome to remain if Mauritius succeeds in its sovereignty claim over the archipelago, currently known as the British Indian Ocean Territories (BIOT), a Mauritian official said.

HOUSE POWER STATION BRITISH INDIAN OCEAN TERRITORY



Can You Moor a boat in the Indian Ocean? Yacht crews seeking safe passage across the Indian Ocean may apply for a mooring permit for the uninhabited Outer Islands (beyond Diego Garcia), but must not approach within 3 nautical miles (5.6 kilometres; 3.5 miles), land on, or anchor at islands designated as Strict Nature Reserves, or the nature reserve within the Peros Banhos atoll.



BRITISH INDIAN OCEAN TERRITORY. BIOT SC/No3/2023 & BIOT SC/No 4/2023. Before: namely whether the Defendant has power to grant funding for the legal representation of the consultation in the police station. Legislation . 21. The question of whether LASPO is part of the Law of the BIOT will be determined by the



The British Indian Ocean Territory (BIOT) is an Overseas Territory of the United Kingdom situated in the Indian Ocean, halfway between Tanzania and Indonesia. The territory comprises the seven atolls of the Chagos Archipelago with over 1,000 individual islands, many very small, amounting to a ???



Diego Garcia is the largest island of the Chagos Archipelago, part of the British Indian Ocean Territory (BIOT). It has been used as a joint UK???U.S. military base since the 1970s, following the expulsion of the Chagossians by the UK ???

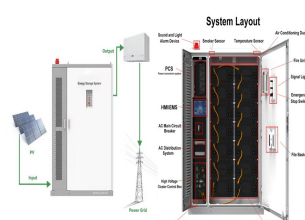


British Indian Ocean Territory, or otherwise as permitted under the terms of a licence from the British Indian Ocean Territory Administration. 9. THE BRITISH INDIAN OCEAN TERRITORY Power to administer preliminary tests. 23 33. Provision of specimens for analysis. 25 34. Evidence in proceedings for an offence under section 30 or 31.

HOUSE POWER STATION BRITISH INDIAN OCEAN TERRITORY




OverviewHistoryInhabitantsPoliticsNatural historyUnited Kingdom military activitiesUnited States military activitiesSpace Shuttle



and 1973 the British Government cleared the entire Chagos Archipelago of its inhabitants, opening the way for a US military base on the biggest island, Diego Garcia. The Archipelago was made a British overseas territory, the British Indian Ocean Territory (BIOT). Two main disputes have arisen from these events. One has been between the Chagos ???



? 1/4 ?? 1/4 ? British Indian Ocean Territory, BIOT? 1/4 ?,2300 ,60???.
„67130??? ???



The British Indian Ocean Territory (BIOT) is an overseas dependent territory of the United Kingdom that was established in 1965. Communication Station for operations. On March 20, 1973, the US Naval Communication Station, Diego Garcia was commissioned. The name of the Associated Power: United Kingdom Overseas Territory Citizenship:



The British Indian Ocean Territory (BIOT) is an Overseas Territory of the United Kingdom situated in the Indian Ocean, halfway between Tanzania and Indonesia. The territory comprises the seven atolls of the Chagos Archipelago with over 1,000 individual islands, many very small, amounting to a total land area of 60 square kilometres. The largest and most southerly island is Diego ???

HOUSE POWER STATION BRITISH INDIAN OCEAN TERRITORY



British Indian Ocean Territory: UK to negotiate sovereignty 2022/23
Summary of the House of Commons email hcenquiries@parliament.uk.
British Indian Ocean Territory: UK to negotiate sovereignty 2022/23
Commissioner the power to make laws for the peace, order, and good government of the BIOT. It made no provisions for an elected assembly.



Location: British Indian Ocean Territory, South Asia, Asia; View on Open-Street-Map; Latitude-7.28821? or 7? 17" 18" south. Longitude. 72.3814? or 72? 22" 53" east. Open Location Code. B.I.O.T. Police Police station, 3 km north; Popular Destinations in South Asia. Discover India, Pakistan, Sri Lanka and Bangladesh. India. Pakistan



The British Indian Ocean Territory (BIOT) is an Overseas Territory of the United Kingdom situated in the Indian Ocean, halfway between Tanzania and Indonesia. The territory comprises the seven atolls of the Chagos Archipelago with over ???

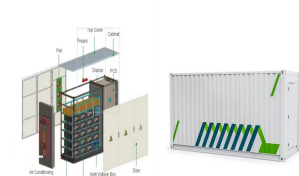


The British Indian Ocean Territory (BIOT) is an Overseas Territory of the United Kingdom situated in the Indian Ocean, halfway between Tanzania and Indonesia. The territory comprises the seven atolls of the Chagos Archipelago ???

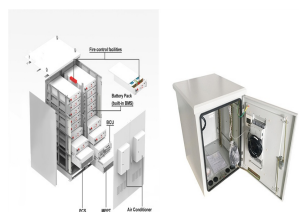


The project provided for the complete replacement of NSF Diego Garcia's Facility 730 NPP Generator Building in order to provide upgraded engines with additional power supply to the island vital in effectively carrying out Diego Garcia's ???

HOUSE POWER STATION BRITISH INDIAN OCEAN TERRITORY



The U.S. Navy Support Facility (NSF) Diego Garcia is located in the Indian Ocean within the British Indian Ocean Territory (B.I.O.T.). NSF Diego Garcia is located south of equator approximately 2900 kilometers southwest of Bombay, India and approximately 2400 kilometers northeast of Mauritius, 4,723 km west-northwest of the west coast of Australia, and ???



The British Indian Ocean Territory (BIOT) is an Overseas Territory of the United Kingdom situated in the Indian Ocean, halfway between Tanzania and Indonesia. The territory comprises the seven atolls of the Chagos Archipelago with over 1,000 individual islands, many very small, amounting to a total land area of 60 square kilometres (23 square miles). The ???



? 1/4 ?? 1/4 ? British Indian Ocean Territory, BIOT? 1/4 ?, 2300 , 60???.
„67130??? ???



Most of the territories retain permanent civilian populations, with the exceptions of the British Antarctic Territory, South Georgia and the South Sandwich Islands (which host only officials and research station staff) and the British Indian Ocean Territory (used as a military base). Permanent residency for the approximately 7,000 civilians living in the Sovereign Base Areas of Akrotiri ???



Diego Garcia is one of about 60 islands that make up the Chagos Archipelago or British Indian Ocean Territory (Biot) - the last colony established by the UK by separating it from Mauritius in 1965.

HOUSE POWER STATION BRITISH INDIAN OCEAN TERRITORY



Contracted Scope of Work: The Replace Power Poles F1SA/F2S project was the initial seed project for the 5 year \$240 Million dollar Multiple Award Construction Contract for the U.S. Navy on Diego Garcia in the Indian Ocean Territory. The ???



In order to circumvent international law, the British Parliament, and the US Congress, the British Indian Ocean Territory was created using an Order in Council. This uses Royal Prerogative, a



? 1/4 ?? 1/4 ? British Indian Ocean Territory, BIOT? 1/4 ?, 2300 ,60???
„67130???



Former Plantation Manager's house, prior to restoration. East Point is an abandoned settlement on the east of the atoll of Diego Garcia in the British Indian Ocean Territory. It was the largest civilian settlement in the archipelago, and served as the administrative capital until the depopulation of the territory. [1] [2] [3]



The House of Power is an electro-mechanical fill station that will enhance the player's experience at the fill station. PowerHouse has developed technology once again to now change the way we fill air-systems in the sport of paintball.

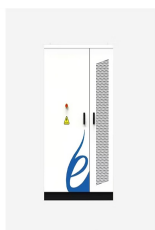
HOUSE POWER STATION BRITISH INDIAN OCEAN TERRITORY



David Lammy's statement to the House of Commons, and in government responses to parliamentary questions. Section 1.6 also references a separate legal agreement between the UK and the British Overseas Territory of St Helena, to house any migrants arriving at the BIOT, until such time as the UK-Mauritius treaty comes into force.



TAKE NOTICE that, at 10am UK time on Friday 17 May 2024, the British Indian Ocean Territory Court of Appeal will hear, in open court, an application for special leave/permission to appeal, with appeal to follow if granted, in the matter of The Commissioner v The King (on the application of VT & Ors) [2024] BIOT CA (Civ) 1. The time estimate for



? 1/4 ?? 1/4 ? British Indian Ocean Territory, BIOT? 1/4 ?,2300 ,60???.
„67130??? ???



Euan Graham. Senior Analyst, Australian Strategic Policy Institute. The rationale for the UK establishing and maintaining sovereignty over BIOT begins and ends with the joint British-American military base on Diego Garcia, which plays a critical part in maintaining a favourable balance of military power in the Indian Ocean and beyond.



They were later manned by Mauritian and Indian Coastal Artillery troops. Following the conclusion of hostilities, the station was closed on 30 April 1946. After abandonment Abandoned buildings in the town. Originally, the British Representative resided in East Point, however later moved to the American military base.

HOUSE POWER STATION BRITISH INDIAN OCEAN TERRITORY



6. MR CALLUM COWX to be Acting Judge of the British Indian Ocean Territory Supreme Court with effect from 18 December 2023, under Section 7 of the British Indian Ocean Territory (Constitution) Order 2004 and section 9A(1) of the Courts Ordinance 1983. 7. MS MARGARET OBI to be Acting Judge of the British Indian Ocean Territory



Written by Defence Research Fellow, Samuel Bashfield. After almost 59 years of controversial existence, the last vestige of the British Empire in the Indian Ocean, the British Indian Ocean Territory, is set to be wound up.



Diego Garcia is one of about 60 islands that make up the Chagos Archipelago or British Indian Ocean Territory (BIOT) - the last colony established by the UK by separating it from Mauritius in 1965.