

# NABTESCO EUROPE BRITISH INDIAN OCEAN TERRITORY



Where is British Indian Ocean territory located? The British Indian Ocean Territory (BIOT) is located about 1500 km from the southern tip of India, 3400 km east of Africa and 3000 km west of Indonesia. The territory comprises the 55 islands of the Chagos Archipelago. It consists of five atolls, including The Great Chagos Bank ??? the largest atoll in the world.



Who is Nabtesco global? As a regional holding company, we are dedicated to providing comprehensive management services, holding services, intra-group services, and administrative support to Nabtesco group companies across Europe, Middle East, and Africa. Nabtesco Global revolutionizes industries worldwide with cutting-edge precision and control technology.



Where is the British Indian Ocean territory (Biot) located? The articles below are more variable in format and content, as indicated by the links. The British Indian Ocean Territory (BIOT) is located about 1500 km from the southern tip of India, 3400 km east of Africa and 3000 km west of Indonesia. The territory comprises the 55 islands of the Chagos Archipelago.



What does Nabtesco do? As a regional holding company, we are dedicated to providing comprehensive management services, holding services, intra-group services, and administrative support to Nabtesco group companies across Europe, Middle East, and Africa. With a steadfast commitment to excellence, we serve as a catalyst for precision and innovation in the region.



Where is the British Overseas Territories (BOT) located? The BIOT is one of 14 British Overseas Territories. Located in the Indian Ocean, it is made up of the Chagos Archipelago of islands, including the biggest island, Diego Garcia, the site of a joint US-UK military base.

# NABTESCO EUROPE BRITISH INDIAN OCEAN TERRITORY



Is there a native population in the British Indian Ocean territory? There is no native population on the islands. BIOT is constitutionally distinct and separate from the UK, with its own laws and Administration. The constitutional arrangements for BIOT are set out in the British Indian Ocean Territory (Constitution) Order 2004 and related instruments.



British Indian Ocean Territory (BIOT) Overview: The British Indian Ocean Territory (BIOT) is an overseas dependent territory of the United Kingdom that was established in 1965. The BIOT is comprised of six main island groups called the Chagos Archipelago. The largest and most southerly of the islands, Diego Garcia, is now used as a joint



6. MR CALLUM COWX to be Acting Judge of the British Indian Ocean Territory Supreme Court with effect from 18 December 2023, under Section 7 of the British Indian Ocean Territory (Constitution) Order 2004 and section 9A(1) of the Courts Ordinance 1983. 7. MS MARGARET OBI to be Acting Judge of the British Indian Ocean Territory

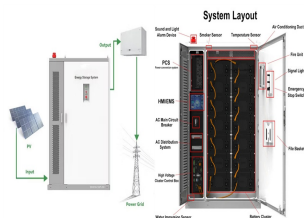


TAKE NOTICE that, at 10am UK time on Friday 17 May 2024, the British Indian Ocean Territory Court of Appeal will hear, in open court, an application for special leave/permission to appeal, with appeal to follow if granted, in the matter of The Commissioner v The King (on the application of VT & Ors) [2024] BIOT CA (Civ) 1. The time estimate for the hearing is half a day.



The British Indian Ocean Territory (BIOT) is an Overseas Territory of the United Kingdom situated in the Indian Ocean, halfway between Tanzania and Indonesia. The territory comprises the seven atolls of the Chagos Archipelago with over 1,000 individual islands, many very small, amounting to a total land area of 60 square kilometres (23 square miles). The ???

# NABTESCO EUROPE BRITISH INDIAN OCEAN TERRITORY



Download full report Download "Disputes over the British Indian Ocean Territory: December 2019 update" report (462 KB, PDF) Related Links. In-depth library briefing on the BIOT (May 2013) Europe; International law; Quick Links. About; Work with us; Editorial policy; Feedback and complaints; By Topic. Research for Commons business;



and 1973 the British Government cleared the entire Chagos Archipelago of its inhabitants in anticipation of a US military base on the biggest island, Diego Garcia. The Archipelago was made a colony, the British Indian Ocean Territory (BIOT). It subsequently became a British Overseas Territory.



Compare the British Indian Ocean Territory weather averages by month. Get detailed monthly climate statistics to help you plan your perfect trip for the British Indian Ocean Territory. Weather; Discover where to go in Europe on a budget; Half term destinations Biggest brands & top tips for family breaks; Summer holiday ideas



The British Indian Ocean Territory (BIOT) is an Overseas Territory of the United Kingdom situated in the Indian Ocean, halfway between Tanzania and Indonesia. The territory comprises the seven atolls of the Chagos Archipelago with over 1,000 individual islands ??? many very small ??? amounting to a total land area of 60 square kilometres (23 square miles).

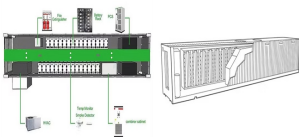


British Indian Ocean Territory is centrally placed in the Indian Ocean, south of the Island of Maldives, about halfway between Indonesia and Madagascar. The central island, Diego Garcia, is a military facility off-limits to anyone not on an official visit. Still, some of the uninhabited outer islands can be visited by yachters with permission.

# NABTESCO EUROPE BRITISH INDIAN OCEAN TERRITORY



It is good indeed to discuss the sovereignty of the British Indian Ocean Territory. I understand the hon. Member undertook a visit to the islands back in 2020???maybe even further back???after claims that the UK's exit from the European Union could hinder the sovereignty of the British Indian Overseas Territory. The hon.




Le territoire britannique de l'océan Indien [2] (en anglais : British Indian Ocean Territory, BIOT) est un territoire britannique d'outre-mer situé dans le centre de l'océan Indien.Son étendue territoriale a évolué dans le temps pour se limiter actuellement à l'archipel des Chagos.La souveraineté du Royaume-Uni sur cet archipel est contestée par Maurice et les Maldives [3].



reached an agreement on the sovereignty of the British Indian Ocean Territory (BIOT), also known as the Chagos Archipelago. Negotiations began in November 2022 under the current government of ???



British Indian Ocean Territory (BIOT), overseas territory of the United Kingdom in the central Indian Ocean, established in 1965. Since 1976 it has been coterminous with the Chagos Archipelago.. Geography. Lying at the centre of the Indian Ocean region and out of the path of cyclonic storms, the territory is strategically located.



Hansard record of the item : "British Indian Ocean Territory (Citizenship)" on Tuesday 16 January 2018. As a result, I have received an apology from the Minister for Europe and the Americas for the UK's historical treatment of the Chagossian people. I have also welcomed to 10 Downing Street constituents who have organised petitions in


# NABTESCO EUROPE BRITISH INDIAN OCEAN TERRITORY



Stamps (667) Sheets (57) Joint issues (2) All collections (26) Related things Name: British Indian Ocean Territory (IO) What: country The British Indian Ocean Territory consists of the islands of the Chagos Archipelago in the Indian Ocean north of Mauritius. It formerly included Aldabra, Farquhar, and Des Roches Islands, which were returned to the Seychelles in 1976.



The British Indian Ocean Territory (BIOT) is a UK Overseas Territory situated halfway between Tanzania and Indonesia and comprising the seven atolls of the Chagos Archipelago, itself comprising



The British Indian Ocean Territory (BIOT) is located about 1500 km from the southern tip of India, 3400 km east of Africa and 3000 km west of Indonesia. The territory comprises the 55 islands of the Chagos Archipelago. It consists of five ???



The flag has a similar design to the other dependent territories of the United Kingdom. The upper left corner depicts the Union Jack, the flag of the United Kingdom. The origin or purpose of the wavy stripes is unknown (although it is likely that they symbolize the Indian Ocean), and their inclusion, along with the palm tree and crown, is a break with the traditional design of the flags ???



Mr Andrew Mitchell (Sutton Coldfield) (Con) I am grateful to the Foreign Secretary for sharing his statement with me in advance. At a time when the world is more dangerous than at any point in our lifetimes, when the middle east is on the edge of serious conflict, when there is war in Europe, and when British military forces are engaged in protecting ???

# NABTESCO EUROPE BRITISH INDIAN OCEAN TERRITORY



This briefing focuses on the October 2024 agreement between the UK and Mauritius concerning the British Indian Ocean Territory/Chagos Islands and the US/UK military base on Diego ???




THE BRITISH Indian Ocean Territory (BIOT) is an archipelago in the INDIAN OCEAN, south of INDIA, about one-half of the way from Africa to INDONESIA. On November 8, 1965, the British government created the (BIOT). The BIOT consisted of the Chagos Archipelago, excised from the British Crown Colony of Mauritius; and the Aldabra and Farquhar islands and Ile Desroches, ???



? 1/4 ?? 1/4 ? British Indian Ocean Territory, BIOT? 1/4 ?, 2300 ,60???.  
 ,,67130??? ???



The British Indian Ocean Territory (BIOT) is located about 1500 km from the southern tip of India, 3400 km east of Africa and 3000 km west of Indonesia. The territory comprises the 55 islands of the Chagos Archipelago. It consists of five atolls, including The Great Chagos Bank ??? the largest atoll in the world.



British Indian Ocean Territoryball, also known as BIOTball, is a British overseas territoryball in the Indian Ocean as the rump of British Mauritiusball. British Overseas Territory. Language(s) English. Type. Overseas Territoryball. Capital. Diego Garciasball. Affiliation. UKball. Africa, and Europe. In October 2024, UKball made an

