

SHORELINE ENERGY NORTHERN MARIANA ISLANDS



What sectors use the most electricity in the Northern Mariana Islands? The commercial sector, led by tourism, is typically the largest electricity-consuming sector in the Northern Mariana Islands. 47 CNMI hotels use electricity for air conditioning, water heating, water purification, and lighting.



What are the major industries in the Northern Mariana Islands? The commercial sector, led by tourism, is typically the largest electricity-consuming sector in the Northern Mariana Islands. Commonwealth Utilities Corporation (CUC), a government corporation, provides electric power and drinking water on the populated islands of Saipan, Tinian, and Rota.



How big are the Northern Mariana Islands? The Northern Mariana Islands are about 179 square miles in area, which is collectively about two-and-a-half times the size of Washington, DC. About two-thirds of the territory's land is forested and nearly 7% is used for agriculture, primarily cattle ranches and small farms.



Pagan Island is the subaerial portion of two adjoining Quaternary stratovolcanoes near the middle of the active Mariana Arc, [FAT1] north of Saipan. Pagan and the other volcanic islands that constitute part of the Arc form the northern half of ???



Islands of tranquility and opulence await residents in every corner of the development. ensuring top-notch quality and innovative design. The development also includes eco-friendly materials and energy-efficient systems, promoting a sustainable lifestyle for all residents. Architects and Designers Shoreline by DAMAC in Al Marjan Island

SHORELINE ENERGY NORTHERN MARIANA ISLANDS



The Mariana Islands, located in the northwestern Pacific Ocean, are 2000 km from Japan, the Philippines, and New Guinea (Fig. 1 a). The island group includes Guam, an unincorporated territory of the US, as well as the most populous islands of the Commonwealth of the Northern Mariana Islands (CNMI) - Rota, Tinian, and Saipan.



Shoreline Mapping Program of PAGAN ISLAND, NORTHERN MARIANA ISLANDS, MP0505 Status: Completed Creation Date: 2020 Abstract: These data provide an accurate high-resolution shoreline compiled from imagery of PAGAN ISLAND, NORTHERN MARIANA ISLANDS .



Beaches in the CNMI are important coastal resources connecting visitors and residents to the ocean. These important ecosystems also have high recreational, aesthetic, economic, subsistence, and cultural value. The width and shape of the coastline are naturally ever-changing with how sediment moves within our coast and ocean. However, swells and storms drive high ???




Canadian Overseas Petroleum (COPL) has formed a joint venture (JV) partnership with Shoreline Energy International to acquire upstream oil and gas exploration, development and producing assets in sub-Saharan Africa. A special purpose vehicle, Shoreline CanOverseas Petroleum Development Corporation (ShoreCan), will own the assets acquired ???



Public Shoreline Access Guide for Saipan, Tinian, and Rota Prepared and published by: Division of Coastal Resources Management Bureau of Environmental and Coastal Quality Office of the Governor Commonwealth of the Northern Mariana Islands Project support: This study was conducted with funding under the Coastal Zone Management Act of 1972,

SHORELINE ENERGY NORTHERN MARIANA ISLANDS



Energy Plan in 2013, that reduces fossil fuel use and promotes renewable energy. Most recently, the Governor issued Executive Order 2015-08, establishing a climate change adaptation policy,

APPLICATION SCENARIOS



Pacific Islands Regional Office 1845 Wasp Blvd. Bldg.176 Honolulu, Hawaii 96818 (808) 725-5000 ??? Fax (808) 725-5215 FINDING OF NO SIGNIFICANT IMPACT Garapan Fishing Base Shoreline Revetment, Saipan, Commonwealth of the Northern Mariana Islands RTID 0648-XB266 June 9, 2022 I. Purpose of Finding of No Significant Impact (FONSI):



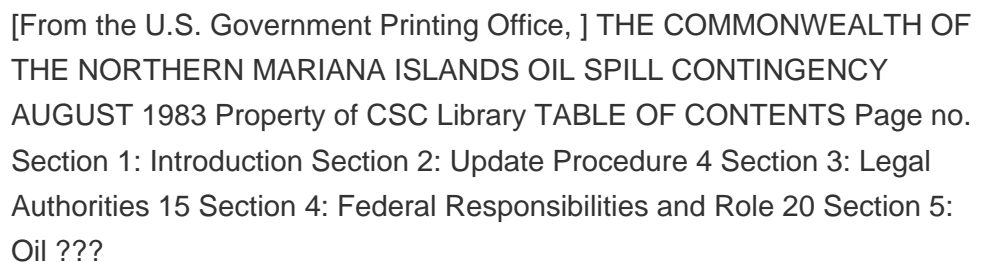
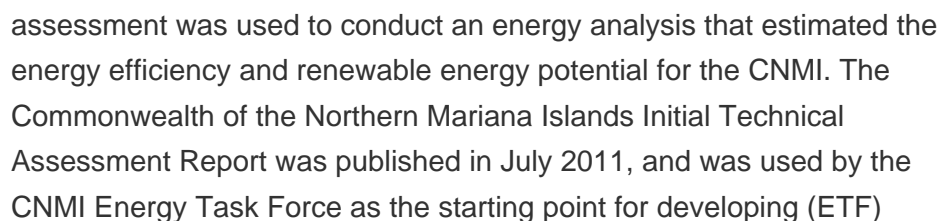
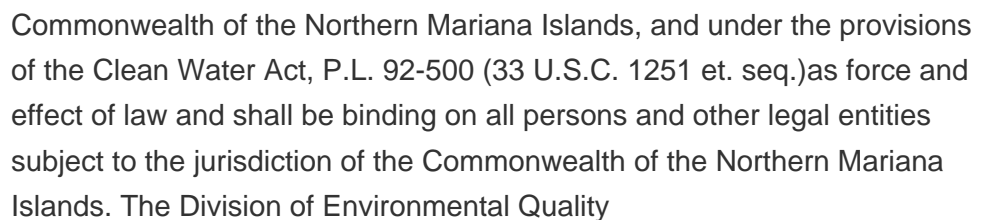
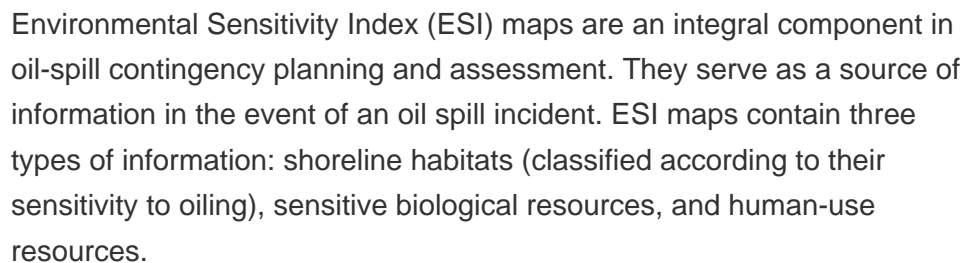
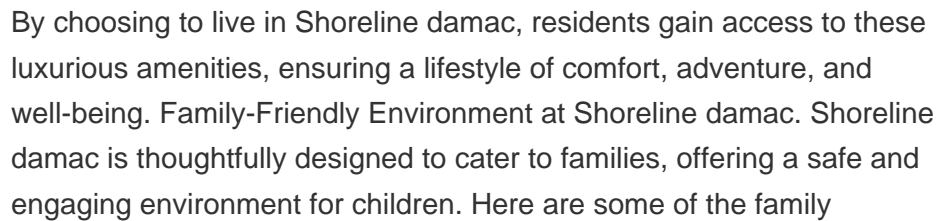
Hilo, Hawaii, Nov. 19, 2021 ??? United States Department of Agriculture (USDA) Under Secretary for Rural Development Xochitl Torres Small today announced that USDA is investing \$222 million to build and improve critical community facilities in 44 states, Guam, Northern Mariana Islands and Puerto Rico. This community infrastructure funding will benefit nearly 2.5 million people in ???



The Commonwealth of the Northern Mariana Islands (CNMI) is a U.S. commonwealth within the Mariana Archipelago in the western Pacific Ocean (see Figure ES-0-1. Map of CNMI). CNMI is comprised of 14 islands with a total land area just under 184 square miles. The geographic



The island territories of American Samoa, the Commonwealth of the Northern Mariana Islands, Guam, Puerto Rico, and the U.S. Virgin Islands are rich with cultural and ecological resources, all of which fall under the jurisdiction of the Department of the Interior (DOI).



SHORELINE ENERGY NORTHERN MARIANA ISLANDS



Commonwealth of the Northern Mariana Islands Office of Grants Management & State Clearinghouse Office of the Governor, Energy Task Force Prepared by: GHD Inc. Del Sol Building, Beach Road Garapan PMB 10000 Saipan, MP Northern Mariana Islands 96950, United States (670) 234-0483 / saipan@ghd US Department of the Interior - Office of Insular



Shoreline Mapping Program of FARALLON DE MEDINILLA, NORTHERN MARIANA ISLANDS, MP0703 Data Set (DS) | National Geodetic Survey (NGS) GUID: gov.noaa.nmfs port:60788 | Updated: October 17, 2023 | Published / External



COMMONWEALTH OF THE NORTHERN MARIANA ISLANDS COASTAL RESOURCES MANAGEMENT PROGRAM OFFICE OF THE GOVERNOR SECTION 309 ASSESSMENT AND STRATEGY REPORT 2011-2015 MARCH 2011 Prepared by the Coastal Resources Management Office under award NA09NOS41901764260099 from the office of Ocean and ???




Islands and the Commonwealth of the Northern Mariana Islands, and administers U.S. federal assistance to the freely associated states of the Federated States of Micronesia, the Republic of the Marshall Islands, and the Republic of Palau. In the wake of Presidential Executive Order 13653, Preparing the United States for the Impacts of Climate



1.1 Commonwealth of the Northern Mariana Islands The Commonwealth of the Northern Mariana Islands (CNMI) is an archipelago consisting of 14 islands spanning over three hundred miles in the northwestern Pacific Ocean. The majority of NMIs residents live on Tinian, Rota, and Saipan???the largest and most populous island. The islands are rich in

SHORELINE ENERGY NORTHERN MARIANA ISLANDS



, Northern Mariana Islands have received competitive funding to weatherize homes, create jobs, and more. Northern Marianas reduced energy costs and improved health and safety in 437 homes.* 185 Jobs Created or Retained. The State Energy Program creates or retains one job for every \$12,500 invested.*



IKONOS imagery was purchased to support the Pacific Islands Geographic Information System (GIS) project and the National Ocean Service's (NOS) coral mapping activities. One-meter panchromatic and four-meter multi-spectral data were purchased for each study area. A digital vector shoreline was manually digitized from the one-meter panchromatic imagery to provide ???

Commercial and Industrial ESS

- Air Cooling / Liquid Cooling
- Budget-Friendly Solution
- Renewable Energy Integration
- Modular Design for Flexible Expansion



Pagan Island is the subaerial portion of two adjoining Quaternary stratovolcanoes near the middle of the active Mariana Arc, [FAT1]north of Saipan. Pagan and the other volcanic islands that constitute part of the Arc form the northern half of the East Mariana Ridge[FAT2], which extends about 2-4 km above the ocean floor.



Climate Change in the Commonwealth of the Northern Mariana Islands: Indicators and Considerations for Key Sectors ??? 2021. View this publication. Commonwealth of the Northern Mariana Islands Coastal Resilience ???