

SOLAR MOVIL U S OUTLYING ISLANDS



Can solar power power the island of Ta'u? The island of Ta'u in American Samoa, located more than 4,000 miles from the West Coast of the United States, now hosts a solar power and battery storage-enabled microgrid that can supply nearly 100 percent of the island's power needs from renewable energy.



Does Maui have a solar-energy microgrid? Now, the island runs on a completely renewable microgrid that meets 100% of residents' energy needs through solar power and battery storage. In 2016, the founders of Maui, Hawaii-based company Mana Pacific helped design and implement Ta'u's solar-energy microgrid composed of over 5,300 solar panels.



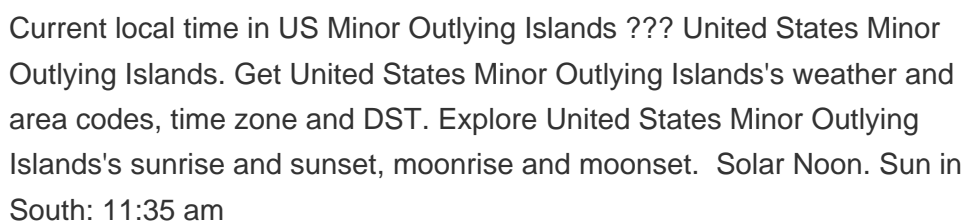
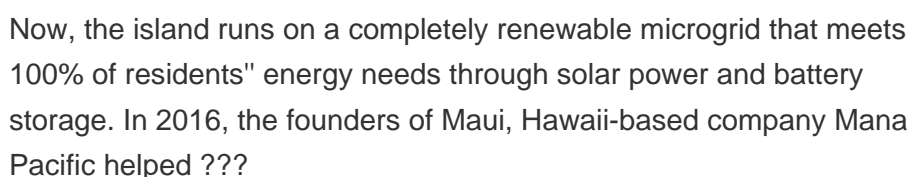
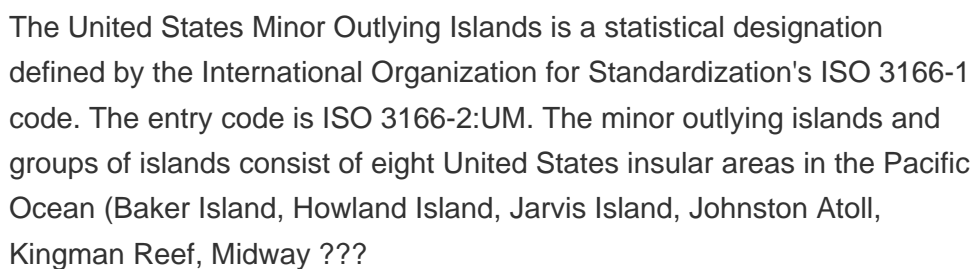
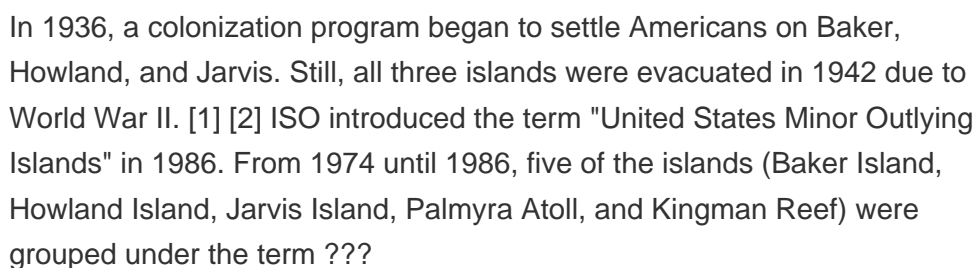
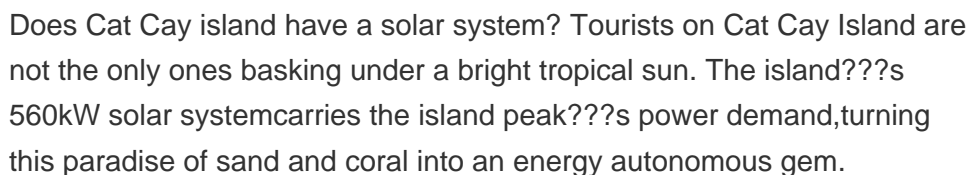
Could geothermal power power a small island? While most small islands will have to rely on intermittent solar or wind power, others are blessed with significant geothermal or hydroelectric potential that could provide a baseload electricity supply, and could conceivably follow the paths of Iceland and New Zealand.



How do solar panels work in Kauai? Solar panels dot the landscape and sprout from rooftops, bolstered by loans that help finance installations. Renewables account for one-third of the state's energy mix, though that figure is higher in places like Kauai, where nearly 60 percent of the power is green.



Do small islands need a lot of space? Shah of the University of Delaware points out that while a lack of space is often cited as a constraint for installing renewables on small islands, the efficiency of both solar and wind energy has improved markedly over the last decade, meaning less space is needed. Meanwhile, islands are exploring technologies to harness energy at sea.



SOLAR MOVIL U S OUTLYING ISLANDS



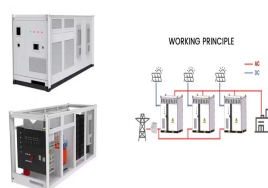
The United States Minor Outlying Islands, a statistical designation defined by the International Organization for Standardization's ISO 3166-1 code, consist of eight United States insular areas in the Pacific Ocean (Baker Island, Howland Island, Jarvis Island, Johnston Atoll, Kingman Reef, Midway Islands, Palmyra Atoll, and Wake Island) and one in the Caribbean Sea (Navassa ???)



The United States Minor Outlying Islands is a collection of nine beautiful and remote islands located in the Pacific Ocean and the Caribbean Sea. Although the islands are uninhabited, they are home to a diverse range of flora and fauna, making them a haven for wildlife enthusiasts and nature lovers. With pristine beaches, crystal clear waters



First Solar has inaugurated its new \$1.1bn fully vertically integrated, thin-film solar manufacturing facility in Lawrence County, Alabama.. According to First Solar, the facility adds 3.5GW of fully vertically integrated nameplate solar manufacturing capacity in the US and is expected to create more than 800 new energy technology manufacturing jobs in Alabama.



Solar just makes sense in island conditions. Dependence on imported fuels, high electricity costs, increasingly devastating storms, and an urgent need for improved grid resiliency makes solar a clear choice for island ???



Exact time now, time zone, time difference, sunrise/sunset time and key facts for Baker Island, U.S. Outlying Islands. Time.is. Get Time.is Ad-free! Time in Baker Island, U.S Sunrise, sunset, day length and solar time for Baker Island. Sunrise: 05:34AM; Sunset: 05:43PM; Day length: 12h 9m; Solar noon: 11:39AM; The current local time in

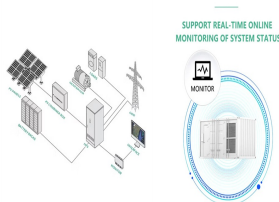
SOLAR MOVIL U S OUTLYING ISLANDS



The United States Minor Outlying Islands are nine island territories of the United States. They are Baker Island, Howland Island, Jarvis Island, Johnston Atoll, Kingman Reef, Midway Atoll, Palmyra Atoll and Wake Island in the Pacific Ocean; and Navassa Island in the Caribbean Sea. The islands are grouped together for statistical reasons. They are not administered together.



Exact time now, time zone, time difference, sunrise/sunset time and key facts for Jarvis Island, U.S. Outlying Islands. Sunrise, sunset, day length and solar time for Jarvis Island. Sunrise: 05:26AM; Sunset: 05:36PM; Day length: 12h 11m; Solar noon: 11:31AM; The current local time in Jarvis Island is 29 minutes behind apparent solar time.



Torre de iluminaci?n Linktower LED. Un nuevo dise?o de la Linktower, uno de los modelos m?s innovadores y revolucionarios de la gama Generac Mobile (R): Linktower LED 4x240W, una torre de iluminaci?n m?vil que puede ser ???



Flag: U.S. Outlying Islands emoji ???????? is part of the Flags and Country Flags emojis. On some systems it can be accessed by using :flag_us_outlying_islands:, :flag_um:, :us_outlying_islands:, :flag-um: or :um: shortcodes. It was approved as part of Unicode in 2015 so it should be displayed properly on all devices.



5 ? Sunrise, sunset, day length and solar time for Palmyra Atoll. Sunrise: 05:48AM; Sunset: 05:37PM; Day length: 11h 49m; Solar noon: 11:42AM; The current local time in Palmyra Atoll is 18 minutes behind apparent solar time.

SOLAR MOVIL U S OUTLYING ISLANDS

TAX FREE



2 ? ST. CROIX ??? Officials cut the ribbon at the Petronella Solar Farm on Tuesday, bringing a new wave of renewable energy to the island, which is experiencing rolling blackouts due



The United States Minor Outlying Islands are a statistical designation defined by the International Organization for Standardization's ISO 3166-1 code. The entry code is ISO 3166-2:UM. The minor outlying islands and groups of islands consist of eight United States insular areas in the Pacific Ocean (Baker Island, Howland Island, Jarvis Island, Johnston Atoll, Kingman Reef, Midway ???



The United States Minor Outlying Islands are a collection of island groups, reefs and atolls owned by the United States. They are not a geographically contiguous country, but are spread over 8 areas in the Pacific Ocean and another 3 in the Caribbean. In total, they include nearly 50 individual islands. The total size of all islands together is

Commercial and Industrial ESS

- Air Cooling / Liquid Cooling
- Budget Friendly Solution
- Renewable Energy Integration
- Modular Design for Flexible Expansion




4 ? HILO, Hawaii, Dec. 16, 2024 ??? USDA Rural Development State Director Chris Kanazawa today announced \$35.5 million in total investments to Banana Solar LLC, and Mana ???



The Outlying Islands are all the islands that make up the territory of Hong Kong, with the exception of Hong Kong Island and some smaller islands near its coast. There are 263 islands over 500 m² in Hong Kong, [1] the vast majority of which are located within the New Territories, with significant numbers located in Islands District in the south and southwest, Sai Kung ???

SOLAR MOVIL U S OUTLYING ISLANDS



Polar Grit X2 Pro. Polar Grit X2 Pro es un Premium Outdoor Multisport Watch robusto y resistente, dise?ado para la aventura. Combina pantalla AMOLED de cristal de zafiro y un completo kit de funciones de navegaci?n y rendimiento perfectas para explorar las maravillas del mundo y del cuerpo humano.



Brown boobies di atas tiang dermaga di Johnston Atoll, September 2005
Peta yang memperlihatkan lokasi pulau di Samudera Pasifik (di kotak merah). Kepulauan Terluar Kecil Amerika Serikat (bahasa Inggris: United States Minor Outlying Islands), sebuah penetapan statistik yang dibuat oleh kode ISO 3166-1 Organisasi Internasional untuk Standardisasi, ???



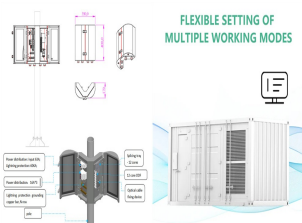
Overview. There are 14 territories administered by the United States but not claimed by any of the 50 US states. 9 of these territories are uninhabited, but in the 5 territories where educational institutions exist (American Samoa, Guam, Puerto Rico, the Northern Mariana Islands, and Puerto Rico), they follow the U.S. education system and are ???



????????? United States Minor Outlying Islands Emoji; Download flag of United States Minor Outlying Islands; Information about United States Minor Outlying Islands. Sovereign State: No: Country codes: UM, UMI (ISO 3166-1) Official name: United States Minor Outlying Islands: Continent: North America: Population: 300 (2009) Total area:



The United States Minor Outlying Islands are nine island territories of the United States.They are Baker Island, Howland Island, Jarvis Island, Johnston Atoll, Kingman Reef, Midway Atoll, Palmyra Atoll and Wake Island in the Pacific ???



Navassa Island is an uninhabited island, less than two square miles in size, in the Caribbean Sea, between Jamaica and Haiti. Like many of these Minor Outlying Islands, it became a possession of the US as part of the Guano Islands Act, passed by US Congress in 1856, which allowed


SOLAR MOVIL U S OUTLYING ISLANDS

US citizens to claim any island with potential mineable deposits of bird guano, not already claimed ???

SOLAR MOVIL U S OUTLYING ISLANDS



The United States Minor Outlying Islands (USMOI) are nine islands or groups thereof, eight of which are remote outposts in the Pacific Ocean with no permanent residents (the other is in the Caribbean). (Being a fan of remote places with visible human history, I am intrigued by these Pacific islands. I know that once I got to one the charm would likely wear off in short ???



SOLAR, ENERGIA Equipo Solar Movil . El equipo solar forma parte de nuestra gu?a de productos de la categor?a energ?a solar de la subcategor?a solar, energ?a. Encuentre los mejores precios en nuestro portal El MSPU (por sus siglas en ingl?s: Mobile Solar Power Unit) es la soluci?n ideal para contar con una gran generaci?n de energ?a en lugares remotos ???



? 1/4 ?? 1/4 ?United States Minor Outlying Islands? 1/4 ?,ISO 3166-1???GB/T 2659,UM????????um???



???????? Flag: U.S. Outlying Islands. The national flag of U.S. Outlying Islands. This emoji is created as a sequence of characters ???? Regional Indicator Symbol Letter U and ???? Regional Indicator Symbol Letter M. They appear as a single flag emoji on ???



The ISO introduced the term "United States Minor Outlying Islands" in 1986. From 1974 until 1986, five of the islands (Baker Island, Howland Island, Jarvis Island, Palmyra Atoll and Kingman Reef) were grouped under the term "United States Miscellaneous Pacific Islands", with ISO 3166 code PU. The code of Midway Atoll was MI, the code of