

SVALBARD AND JAN MAYEN AMP SOLAR PRESTRANEK



What is MOSJ ??? environmental monitoring of Svalbard & Jan Mayen? MOSJ (Environmental Monitoring of Svalbard and Jan Mayen) is an environmental monitoring system and part of the Norwegian Government's environmental monitoring in Norway. The site provides historical climate records (ocean, land, and atmosphere), including temperature precipitation, snow, permafrost and sea-ice.



Is Jan Mayen the same as Svalbard? Although administered separately, in the ISO 3166-1 standard, Jan Mayen and Svalbard are collectively designated as Svalbard and Jan Mayen, with the two-letter country code "SJ". It was also given the web domain of .sj. However, the domain is not in use and Norway's .no is used in its place.



Does ice affect the temperature in Svalbard? The temperature in Svalbard is strongly affected by ice, which can vary widely from year to year. Hence, the seasons with ice present show greater variation in average temperature from year to year. Trends in seasonal mean temperatures at Svalbard Airport shows a temperature increase for all four seasons.



What is the longest data series from Svalbard Airport? The longest data series is from Svalbard Airport, and started in 1898. It shows periods of rising temperatures from 1915 to the 1930s and 1970 until today, but cooling from the 1950s to about 1970. When the period is viewed as a whole, the temperature on average has risen by 0.32°C per decade.

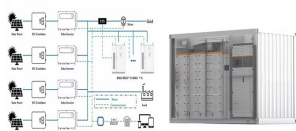


Time for sunrise, sunset, moonrise, and moonset in Nordaustlandet ??? Svalbard ??? Svalbard and Jan Mayen. Dawn and dusk (twilight) times and Sun and Moon position. Takes into account Daylight Saving Time (DST). Sign in. News. News Home; Solar Noon; Dec Sunrise Sunset Length Diff. Time Mil. mi; Dec 6: Down all day: 11:21 am (-12.4?) 91.588

SVALBARD AND JAN MAYEN AMP SOLAR PRESTRANEK



Polar bear. This is a list of mammal species recorded in Svalbard and Jan Mayen. There are seventeen mammal species in Svalbard and Jan Mayen, of which three are endangered and three are vulnerable. [1] The following tags ???



Svalbard and Jan Mayen offer an unparalleled encounter with the Arctic's untamed beauty - a journey through snow-capped mountains, icy fjords, and a world of rare wildlife. These lands invite adventurers to embark on an Arctic expedition, witnessing the wonders of nature in its purest form, leaving an indelible mark of awe and reverence for the



Polar bear. This is a list of mammal species recorded in Svalbard and Jan Mayen. There are seventeen mammal species in Svalbard and Jan Mayen, of which three are endangered and three are vulnerable. [1] The following tags are used to highlight each species' conservation status as assessed by the International Union for Conservation of Nature:



Find the top-rated and best-reviewed tours and activities in Svalbard and Jan Mayen for 2024. From prices and availability to skip-the-line options and mobile tickets, get all the information you need to make the most of your trip to Svalbard and Jan Mayen.



Smak Svalbard, Longyearbyen. 2,167 likes ? 2 talking about this. Et kulinarisk mekka der sm? og store lokale akt?rer virkelig tilbyr mange unike arrangement, works Smak Svalbard | Longyearbyen Svalbard and Jan Mayen

SVALBARD AND JAN MAYEN AMP SOLAR PRESTRANEK



Environmental Monitoring of Svalbard and Jan Mayen (MOSJ) project collects and processes data about what affects the environment, and the state of nature and cultural heritage in the area. ???



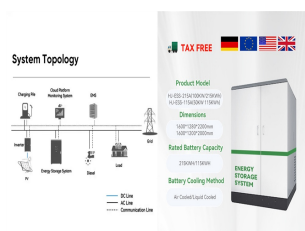
Jan Mayen. Die norwegische Insel Jan Mayen wird oft in einem Atemzug mit Spitzbergen und Svalbard genannt. In der Tat wurde die Insel bis Ende 1994 vom Sysselemanden in Longyearbyen verwaltet, aber seitdem geschieht das vom Festland aus. Die ???



MOSJ (Environmental Monitoring of Svalbard and Jan Mayen) is an environmental monitoring system and part of the Norwegian Government's environmental monitoring in Norway. The site provides historical climate ???



Time for sunrise, sunset, moonrise, and moonset in Svalbard and Jan Mayen ??? Svalbard and Jan Mayen. Dawn and dusk (twilight) times and Sun and Moon position. Takes into account Daylight Saving Time (DST). Sign in. News. Solar Noon; Dec Sunrise Sunset Length Diff. Time Mil. mi; Dec 3: Down all day: 11:29 am (-10.2?) 91.629: Dec 4: Down



January Weather in Longyearbyen Svalbard & Jan Mayen. Daily high temperatures are around 15°F, rarely falling below -7°F or exceeding 34°F.. Daily low temperatures decrease by 2°F, from 6°F to 3°F, rarely falling below -18°F or exceeding 26°F.. For reference, on July 21, the hottest day of the year, temperatures in Longyearbyen typically range from 41°F to 47°F, while on ???

SVALBARD AND JAN MAYEN AMP SOLAR PRESTRANEK



Im norwegischen Sprachgebrauch heisst die Inselgruppe Svalbard (Svalbard). Jan Mayen ist eine 373 km² grosse Insel ca. 650 km nordstlich von Island in der Grönlandsee und ist politisch gesehen ein integraler Teil Norwegens, gehört jedoch zu keiner der norwegischen Provinzen. Die Inselgruppe Spitzbergen liegt nördlich des



Svalbard and Jan Mayen (Norwegian: Svalbard og Jan Mayen, ISO 3166-1 alpha-2: SJ, ISO 3166-1 alpha-3: SJM, ISO 3166-1 numeric: 744) is a statistical designation defined by ISO 3166-1 of two parts of Norway under separate jurisdictions Svalbard and Jan Mayen. While the two are combined for the purposes of the International Organization for Standardization (ISO) ???



Bandera de Noruega, utilizada para representar a Svalbard y Jan Mayen Ubicación de Svalbard. Svalbard y Jan Mayen es una denominación utilizada por la ISO 3166-1 [1] con fines estadísticos, en el que se agrupan dos territorios ???




Svalbard and Jan Mayen (Norwegian: Svalbard og Jan Mayen, ISO 3166-1 alpha-2: SJ, ISO 3166-1 alpha-3: SJM, ISO 3166-1 numeric: 744) is a statistical designation defined by ISO 3166-1 for a collective grouping of two remote jurisdictions of Norway: Svalbard and Jan Mayen. While the two are combined for the purposes of the International Organization for Standardization ???



Calculations of sunrise and sunset in Svalbard and Jan Mayen ??? Svalbard and Jan Mayen for December 2024. Generic astronomy calculator to calculate times for sunrise, sunset, moonrise, moonset for many cities, with daylight saving time and time zones taken in account. Solar Noon; Dec Sunrise Sunset Length Diff. Start End Start End Start

SVALBARD AND JAN MAYEN AMP SOLAR PRESTRANEK



Svalbard and Jan Mayen. 744. SJM. DOPA Explorer is the Joint Research Centre's web based information system on the world's protected areas, which helps the European Commission and other users to assess the state of and the pressure on protected areas at multiple scales.



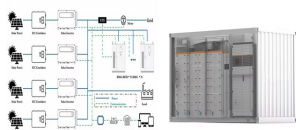
? 1/4 ?? 1/4 ? Svalbard og Jan Mayen,ISO 3166-1 ? 1/4 ?SJ,ISO 3166-1 ? 1/4 ?SJM,ISO 3166-1 ? 1/4 ?744? 1/4 ?,??? ,???



Svalbard and Jan Mayen islands guarantee you sun, magical beaches, and unique cultural heritage. There is hardly a place less traveled by tourists. The Berenberg peak dominates the island's panorama - it is the world's northernmost active surface volcano. Jan Mayen is uninhabited. The only inhabitants of the island are the Norwegian weather station staff, to ???



Svalbard i Jan Mayen (norw. Svalbard og Jan Mayen, ISO 3166-1 alfa-2: SJ, ISO 3166-1 alfa-3: SJM, ISO 3166-1 numeryczny: 744) jest nazw?? statystycznej jednostki zdefiniowan?? w ISO 3166-1.Sk??ada si?? z dw??ch norweskich terytori??w z niezale?? 1/4 n?? jurysdykcj??: Svalbard i Jan Mayen.Terytoria te s?? po????czone dla cel??w klasyfikacji Mi??dzynarodowej Organizacji ???

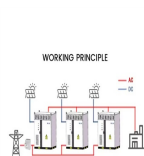


Svalbard and Jan Mayen (Norwegian: Svalbard og Jan Mayen, ISO 3166-1 alpha-2: SJ, ISO 3166-1 alpha-3: SJM, ISO 3166-1 numeric: 744) is a statistical designation defined by ISO 3166-1 for a collective grouping of two remote jurisdictions of Norway: Svalbard and Jan Mayen. While the two are combined

SVALBARD AND JAN MAYEN AMP SOLAR PRESTRANEK



Summer Weather in Longyearbyen Svalbard & Jan Mayen. Daily high temperatures increase by 6°F, from 35°F to 41°F, rarely falling below 30°F or exceeding 53°F. The highest daily average high temperature is 47°F on July 24.. Daily low temperatures increase by 5°F, from 30°F to 35°F, rarely falling below 25°F or exceeding 45°F. The highest daily average low temperature is 41°F ???



This is the place to stay if you want to enjoy Svalbard. Close to the center, the kitchen has everything you need, view is nice to enjoy from the balcony. Remi provided all the information needed and was very nice to have him as a host on this precious island. Apartment rentals Svalbard and Jan Mayen;