

TURKS AND CAICOS ISLANDS ELCORA LIMASSOL



Who are elcora solar thermal collectors? Elcora is one of the most innovative and successful manufacturers and suppliers of both passive and active solar thermal systems. Elcora designs and manufactures solar thermal collectors. The very latest heat-absorbing materials are used and every component is thoroughly tested.



Is Turks & Caicos the world's third-largest coral system? "The World's Third-Largest Coral System Awaits At Turks And Caicos". Jupiter Magazine. Archived from the original on 12 August 2019. Retrieved 12 August 2019. ^ "Interesting Facts about the Turks and Caicos Islands". Archived from the original on 5 April 2016. Retrieved 14 September 2016. ^ "Tourism in Turks & Caicos". Caribbean Days.



Where are the Turks and Caicos Islands located? The Turks and Caicos Islands (abbreviated TCI; /tʊrks /and /keɪkʰs,- koʰs,- kʰs /) are a British Overseas Territory consisting of the larger Caicos Islands and smaller Turks Islands,two groups of tropical islands in the Lucayan Archipelago of the Atlantic Ocean and northern West Indies.



Are Turks & Caicos a self governing territory? The Turks and Caicos Islands participate in the Caribbean Development Bank,is an associate in CARICOM,a member of the Universal Postal Union and maintains an Interpol sub-bureau. The United Nations Special Committee on Decolonization includes the territory on the United Nations list of non-self-governing territories.



Who serves the Catholic Church in Turks & Caicos? Catholics are served by the Mission Sui Iurisfor Turks and Caicos,which was erected in 1984 with territory taken from the then Diocese of Nassau.

TURKS AND CAICOS ISLANDS ELCORA LIMASSOL




What are the natural resources of Turks and Caicos? The primary natural resources are spiny lobster, conch, and other shellfish. Turks and Caicos contains three terrestrial ecoregions: Bahamian dry forests, Bahamian pineyards, and Bahamian-Antillean mangroves. The two distinct island groups are separated by the Turks Island Passage.



There are the Turks and Caicos Islands Rock Iguana sanctuary of Little Water Cay, Half Moon Bay, Water Cay, Pine Cay, Dellis Cay, and the exquisite Fort George Cay, where 1700s cannons can still be seen in the water today. ???



Located in the cerulean seas of the British West Indies, the 40 islands and cays that comprise the Turks and Caicos together form one of the Caribbean's most exclusive escapes. For East Coast members, there are direct flights from ???



The pristine beach at Half Moon Bay is one of the most beautiful areas in the Turks and Caicos. Half Moon Bay is a pristine 0.75-mile (1.2 km) beach that's found between the uninhabited islands of Little Water Cay and Water Cay. Essentially a sandbar that grew over time, this beach is about 400 feet (110 m) wide, and today the central dune supports light vegetation and a handful of ???

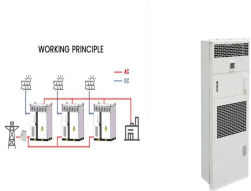


? 1/4 ?? 1/4 ? Turks and Caicos Islands, / ?? t ???? k s / ?? k e?? k ?? s
/// ?? k e?? k o?? s /// ?? k e?? k ?? s)? 1/4 ?, , ???

TURKS AND CAICOS ISLANDS ELCORA LIMASSOL



In keeping with the 2020 Elections Amendment Ordinance, the voting process in The Turks and Caicos Islands is poised to see a vast improvement in efficiency and transparency with the implementation of the Electronic Tabulating System, specifically the DS200 Precinct Scanner and Tabulator (DS200), in the upcoming general elections.



Above: The national costume of the Turks and Caicos right: Top left: Mario Robinson with his boat Sun 2 Sun, winner of the 2019 Fisherman's Day race. Bottom right: Top right: Homestead in South District, Salt Cay. The island has many older houses and buildings that have a heavy colonial Bermudian design influence. Cut limestone blocks would be mortared together to form ???



The Island Fish Fry on Providenciales hosts live music, Junkanoo bands, and many local food, drink, and souvenir vendors. While the highlight of a visit to the Turks and Caicos is undoubtedly the stunning, crystal-clear water and marine ???



The Island Fish Fry on Providenciales hosts live music, Junkanoo bands, and many local food, drink, and souvenir vendors. While the highlight of a visit to the Turks and Caicos is undoubtedly the stunning, crystal-clear water and marine environment, a trip to the islands is not complete without immersing oneself in the local culture. The Fish Fry, a popular weekly event on ???



The Turks & Caicos Islands Land Registry records the details of all land ownership information in the Turks & Caicos Islands, together with a Registry Map which indicates (and in certain cases defines) the boundaries of each individually owned parcel of land. The Registrar of Lands is responsible for administering the Land Registry in

TURKS AND CAICOS ISLANDS ELCORA LIMASSOL



Waves breaking at Northwest Point Marine National Park. As is the case throughout the Turks and Caicos, and due to the small size of the islands, the environment of Providenciales bears a markedly coastal feel.. Low dry tropical forest, typically quite dense, covers much of the interior landscapes, and extensive marine wetlands, white sand beaches and low limestone cliffs ???



Ilhas Turcas e Caicos; Turks and Caicos Islands; Bandeira. Brasão. Lema: Each Endeavouring, All Achieving (Inglês: "Cada um se esforçando, todos alcançando") Hino: "Hino do Reino Unido" Música Nacional: "We Salute This Land of Ours" Ilhas Turcas e Caicos. Capital: Cockburn Town 21,459° N 71,139° W: Maior cidade: Providenciales:



The Wind and Breeze The break at Northwest Point, Providenciales. Throughout the year, the Turks and Caicos typically experiences an east-southeast trade wind, with wind speeds in the 12-20 mph (19-32 km/h, or 10-17 knots) range.. Passing storms and squalls do shift wind directions at times, and excluding the rare tropical cyclone, such storms are typically seen during the ???



Conch Bar Caves is a Karst limestone cave system, formed over extremely-long periods of time by the dissolution of the soft limestone by mildly acidic water containing carbonic acid. The cave system is considered mid-sized on a global scale, and is a live cave system. Conch Bar Caves has many of the common cave features found in caves in other regions, including stalactites, ???

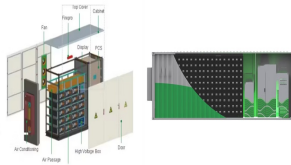
1/4 tci 1/4 430???,920,145???,???40,8



TURKS AND CAICOS ISLANDS ELCORA LIMASSOL



Explore Hotels in Turks and Caicos Islands. Search by destination, check the latest prices, or use the interactive map to find the location for your next stay. Book direct for the best price and free cancellation.



Incredible Turks and Caicos fine art photos at the Brilliant Gallery at the Saltmills plaza. The Grace Bay region on Providenciales is the center for art galleries and luxury shopping in the Turks and Caicos. Unlike some of the larger countries in the Caribbean region, the Turks and Caicos does not have a national art gallery.



Island named after "Turks" Head "fez" cactus that grew on the island. Caicos from Lacayan, caya hico. Meaning string of islands. 1766 Under British Rule. 1804 Turks Islands ruled by Jamaica. 1813 Hurricane marked the demise of cotton plantations. 1848 Caicos Islands joins Turks Islands in a separate administrative territory of Jamaica



Conch Bar Caves is a Karst limestone cave system, formed over extremely-long periods of time by the dissolution of the soft limestone by mildly acidic water containing carbonic acid. The cave system is considered mid-sized on a global ???



Official Portal of Government of the Turks and Caicos Islands Information and Services (649) 941-5122 (649) 338-4170; environment@gov.tc; News & Events; Regulations. TCI Laws & Regulations; Forms, Permits & Fees; Projects. ???

TURKS AND CAICOS ISLANDS ELCORA LIMASSOL



Courtesy of Visit Turks and Caicos Islands. The Middle Caicos Co-op represents more than 30 local artisans who produce woven baskets, hats, bags, paintings, model sailboats, conch shell art, and



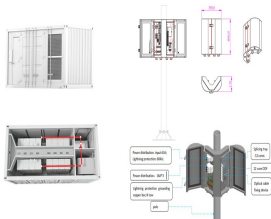
The exquisite Grace Bay Beach on Providenciales. The Turks and Caicos tends to be a very expensive destination, especially for accommodation. Much of Grace Bay Beach features expansive and luxurious resorts, which have high price tags to match their exquisite ambiance.. While there are no true budget hotels on Providenciales???most hotel rooms start at \$200 ???



?,?Explore the caves and cliffs around the Turks and Caicos Islands (or check out Aruba vs Belize for cave tubing and zipling) ?,? Island-hop through some of the uninhabited islands on a private boat charter or snorkeling tour. ?,? Visit Northwestern Point National Park or the Ocean Hole.



The Turks and Caicos Islands have considered joining Canada three times, in 1917, 1974, and 2004. We Have One of the Largest Dry Cave Systems in the Caribbean. Middle Caicos is home to the Conch Bar Caves, the largest above-ground cave system in the entire Bahamas???Turks and Caicos archipelago.



The Turks and Caicos Islands (abbreviated TCI; [7] / ?? t ????r k s / and / ?? k e?? k ?? s,-k o?? s,-k ?? s /) are a British Overseas Territory consisting of the larger Caicos Islands and smaller Turks Islands, two groups of tropical islands in the ???

TURKS AND CAICOS ISLANDS ELCORA LIMASSOL



All-inclusive Alexandra Resort invites you to enjoy the best resort on world acclaimed Grace Bay Beach. Of all the Turks and Caicos resorts located on exclusive Providenciales, few offer the perfect combination of a beachfront address, spacious suites, and a wide range of amenities and services including the fact that when you stay at Alexandra Resort, you can also play at our ???



Official Portal of Government of the Turks and Caicos Islands Information and Services (649) 941-5122 (649) 338-4170; environment@gov.tc; News & Events; Regulations. TCI Laws & Regulations; Forms, Permits & Fees; Projects. Marine Spatial Planning . Coastal Cultural Values; Planning Tool



? 1/4 ?? 1/4 ? Turks and Caicos Islands, / ?? t ???? k s // ?? k e?? k ?? s
/// ?? k e?? k o?? s /// ?? k e?? k ?? s /)? 1/4 ?, , ???



Where to Stay in Turks and Caicos: Best Areas & Hotels. The islands that comprise Turks and Caicos are actually quite large. The "problem" is that a lot of that terrain is mostly walking paths or greenery. This is a great thing if you're into hiking or if you want to enjoy the beauty of the landscape.



The Turks and Caicos Islands are located in the tropical Atlantic, and as such are at risk of being hit by a hurricane or tropical cyclone. In the Atlantic, these storms largely form between June and November, and this period is commonly known as the hurricane season throughout the Caribbean and Bahamas.. There have been very few actual hurricane strikes to the country in recent ???