

U S OUTLYING ISLANDS QUANTYS SOLAR



? 1/4 ?? 1/4 ? United States Minor Outlying Islands ? 1/4 ?,ISO 3166-1,???UM??????? ???um???, ???



The US Minor Outlying Islands are a chain of islands that are US overseas territories. As such, it is counted as the US for country streak purposes. The guide will be somewhat skewed towards the Midway Atoll, as that is the only island with pinpointable coverage.



??,?u-? ? ?u???? ? ??????? ??????? ??,?u-? ? ?u???? ? ??????? ??,???
 ??,?u-? ? ?u???? ? ??????. ??,?u-? ? ?u???? ? ?????(United States Minor
 Outlying Islands)??? ?????????? ??? ?????????,????????? ??????????
 ??????????????? ??,?u-? ? ?????????? 1/4 ??????????????? ??????,??
 ?????????,? ??????? ISO 3166-1 ??????????? ??????????? ??????-??????????.
 ???????????????, ??,????????????? ???????, ?? ?????>????, ???????????????




????????? Flag: U.S. Outlying Islands. The national flag of U.S. Outlying Islands. This emoji is created as a sequence of characters ???? Regional Indicator Symbol Letter U and ???? Regional Indicator Symbol Letter M. They appear as a single flag emoji on ???



? 1/4 ?? 1/4 ? United States Minor Outlying Islands ? 1/4 ?,ISO 3166-1,"UM"??? ???um???, ???

U S OUTLYING ISLANDS QUANTYS SOLAR



Current local time in US Minor Outlying Islands ??? United States Minor Outlying Islands. Get United States Minor Outlying Islands's weather and area codes, time zone and DST. Explore United States Minor Outlying Islands's sunrise and ???



Current local time in US Minor Outlying Islands ??? Baker Island. Get Baker Island's weather and area codes, time zone and DST. Explore Baker Island's sunrise and sunset, moonrise and moonset.



Overview. There are 14 territories administered by the United States but not claimed by any of the 50 US states. 9 of these territories are uninhabited, but in the 5 territories where educational institutions exist (American Samoa, Guam, Puerto Rico, the Northern Mariana Islands, and Puerto Rico), they follow the U.S. education system and are ???



Flag: U.S. Outlying Islands emoji ???????? is part of the Flags and Country Flags emojis. On some systems it can be accessed by using :flag_us_outlying_islands:, :flag_um:, :us_outlying_islands:, :flag-um: or :um: shortcodes. It was approved as part of Unicode in 2015 so it should be displayed properly on all devices.



The United States Minor Outlying Islands is a statistical designation defined by the International Organization for Standardization's ISO 3166-1 code. The entry code is ISO 3166-2:UM. The minor outlying islands and groups of islands comprise eight United States insular areas in the Pacific Ocean (Baker Island, insular areas in the Pacific Ocean (Baker



U.S. Outlying Islands has 4 time zones. The time zone for the capital Itasca town pre-WW2 is used here.; When the time was 06:00AM on Wednesday, March 27 in U.S. Outlying Islands, it was 01:00PM in New York.; U.S. Outlying Islands is 7 hours behind New York. Press any time in

U S OUTLYING ISLANDS QUANTYS SOLAR

the table below to open and share the event time page.

U S OUTLYING ISLANDS QUANTYS SOLAR

„"???? 1/4 ?? 1/4 ?United States Minor Outlying Islands? 1/4 ?,ISO 3166-1 ???



The United States Minor Outlying Islands are mostly uninhabited, used primarily for scientific research or as wildlife refuges, thus making it difficult to assign typical safety ratings as would be applied to cities or towns. Safety concerns are minimal due to ???



Annular Solar Eclipse: Local Type: Partial Solar Eclipse, in US Minor Outlying Islands: Start of Partial: Wed, Oct 2, 2024 at 5:25 am : Start of Annularity: Not visible from US Minor Outlying Islands: End of Annularity: Not ???



Distributed energy resources ??? or small-scale energy resources that are usually situated near sites of electricity use, such as rooftop solar ??? could play an important role in ???



The United States Minor Outlying Islands is a statistical designation defined by the International Organization for Standardization's ISO 3166-1 code. The entry code is ISO 3166-2:UM. The minor outlying islands and groups of islands consist of eight United States insular areas in the Pacific Ocean and one in the Caribbean Sea .

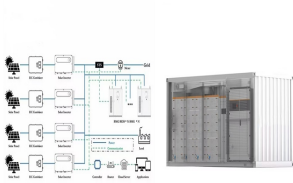


????????? Flag: U.S. Outlying Islands. The national flag of U.S. Outlying Islands. This emoji is created as a sequence of characters ???? Regional Indicator Symbol Letter U and ???? Regional Indicator Symbol Letter M. They appear as a single flag emoji on supported platforms and are

U S OUTLYING ISLANDS QUANTYS SOLAR

sometimes represented by just 2 letters UM on some platforms.

U S OUTLYING ISLANDS QUANTYS SOLAR



? 1/4 ?? 1/4 ?United States Minor Outlying Islands? 1/4 ?,ISO 3166-1,"UM"??????.um???,???



The United States Minor Outlying Islands are a statistical designation defined by the International Organization for Standardization's ISO 3166-1 code. The entry code is ISO 3166-2:UM.The minor outlying islands and groups of islands consist of eight United States insular areas in the Pacific Ocean (Baker Island, Howland Island, Jarvis Island, Johnston Atoll, Kingman Reef, Midway ???



Which upcoming lunar and solar eclipses are visible in Midway, US Minor Outlying Islands, and what do they look like? Sign in. News. News Home; Astronomy News; Time Zone News; Calendar & Holiday News; Newsletter; Live events. World Clock. Partial Solar Eclipse. Total Solar Eclipse Apr 25, 2032 Total Lunar Eclipse. Total Lunar Eclipse Oct 18



United States Minor Outlying IslandsUnited States Minor Outlying IslandsUnited States Minor Outlying Islands;

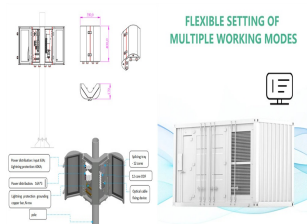


? 1/4 ?? 1/4 ? United States Minor Outlying Islands ? 1/4 ?,ISO 3166-1,"UM"??? ????.um???,???

U S OUTLYING ISLANDS QUANTYS SOLAR



Overview. There are 14 territories administered by the United States but not claimed by any of the 50 US states. 9 of these territories are uninhabited, but in the 5 territories where educational institutions exist ???



Solar Noon. Sun in South: 12:13 pm US Minor Outlying Islands. 8:15 43 am. Sunday, December 15, 2024. How was your experience? Thank you for your feedback! Contact Us Love Our Site? Become a Supporter Browse our site advert free. Sun & ???



Outlying Island is a horror adventure puzzle game where players will uncover the truth behind mysterious events in a peculiar small island filled with eerie distortions and intertwined spaces. You wake up on the shore, confused and with hazy memories, to find yourself trapped in a small island overtaken by the authorities.



Current local time in US Minor Outlying Islands ??? United States Minor Outlying Islands. Get United States Minor Outlying Islands's weather and area codes, time zone and DST. Explore United States Minor Outlying Islands's sunrise and sunset, moonrise and moonset. Solar Noon. Sun in South: 11:35 am



? 1/4 ?? 1/4 ?United States Minor Outlying Islands? 1/4 ?,ISO 3166-1???GB/T 2659,UM????????um???